

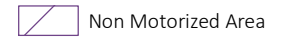


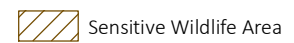




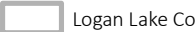








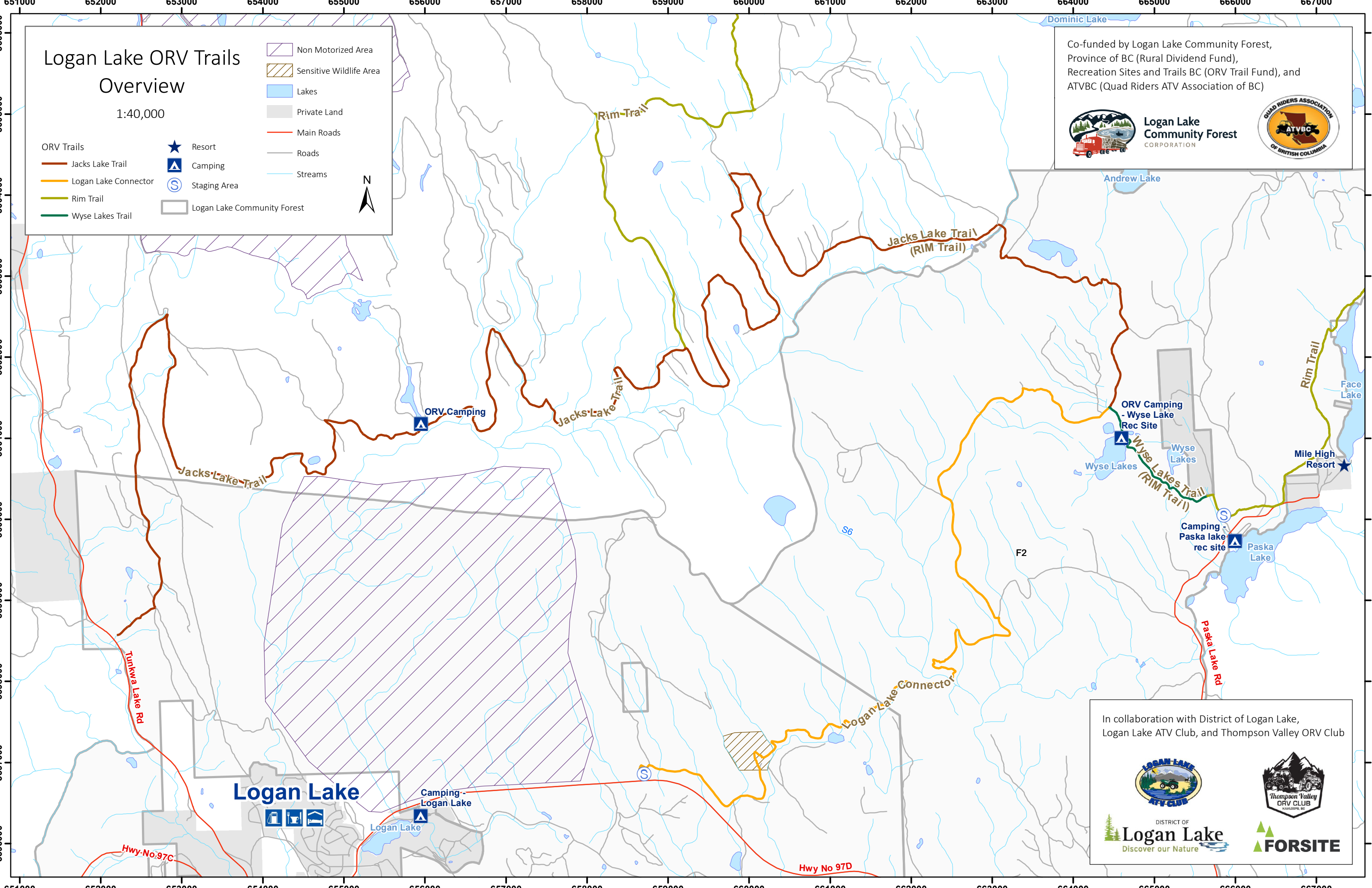
# Logan Lake ORV Trails Overview

1:40,000

- |  |   |   |
|--|---|---|
|  Jacks Lake Trail     |  Resort                      |  Non Motorized Area      |
|  Logan Lake Connector |  Camping                     |  Sensitive Wildlife Area |
|  Rim Trail            |  Staging Area                |  Lakes                   |
|  Wyse Lakes Trail     |  Logan Lake Community Forest |  Private Land            |
|  |   |  Main Roads              |
|  |   |  Roads                   |
|  |   |  Streams                 |



Co-funded by Logan Lake Community Forest, Province of BC (Rural Dividend Fund), Recreation Sites and Trails BC (ORV Trail Fund), and ATVBC (Quad Riders ATV Association of BC)

In collaboration with District of Logan Lake, Logan Lake ATV Club, and Thompson Valley ORV Club




DISTRICT OF  
**Logan Lake**  
Discover our Nature

